




Extract from Ordnance Survey Discovery Series Mapping - Maps No. 34 & 35

Ordnance Survey Ireland Licence No. CYAL50248253 (c) Ordnance Survey Ireland and Government of Ireland

-  APPLICANTS LAND INTEREST BOUNDARY (c. 39.7 ha.)
-  APPLICATION AREA (c. 4.9 ha.)



**SLR**   
 global environmental solutions

SLR CONSULTING IRELAND  
 7 DUNDRUM BUSINESS PARK  
 WINDY ARBOUR  
 DUBLIN 14  
 T: +353-1-2964667  
 F: +353-1-2964676  
 www.slrconsulting.com

**P&S CIVIL WORKS LTD.**  
 EIAR Non Technical Summary

---

**QUARRY AT MULLYMAGOWAN,  
 STRADONE, CO. CAVAN**

---

**SITE LOCATION**

---

**FIGURE NTS-1**

Scale 1:50,000 @ A4	Date FEBRUARY 2023
------------------------	-----------------------